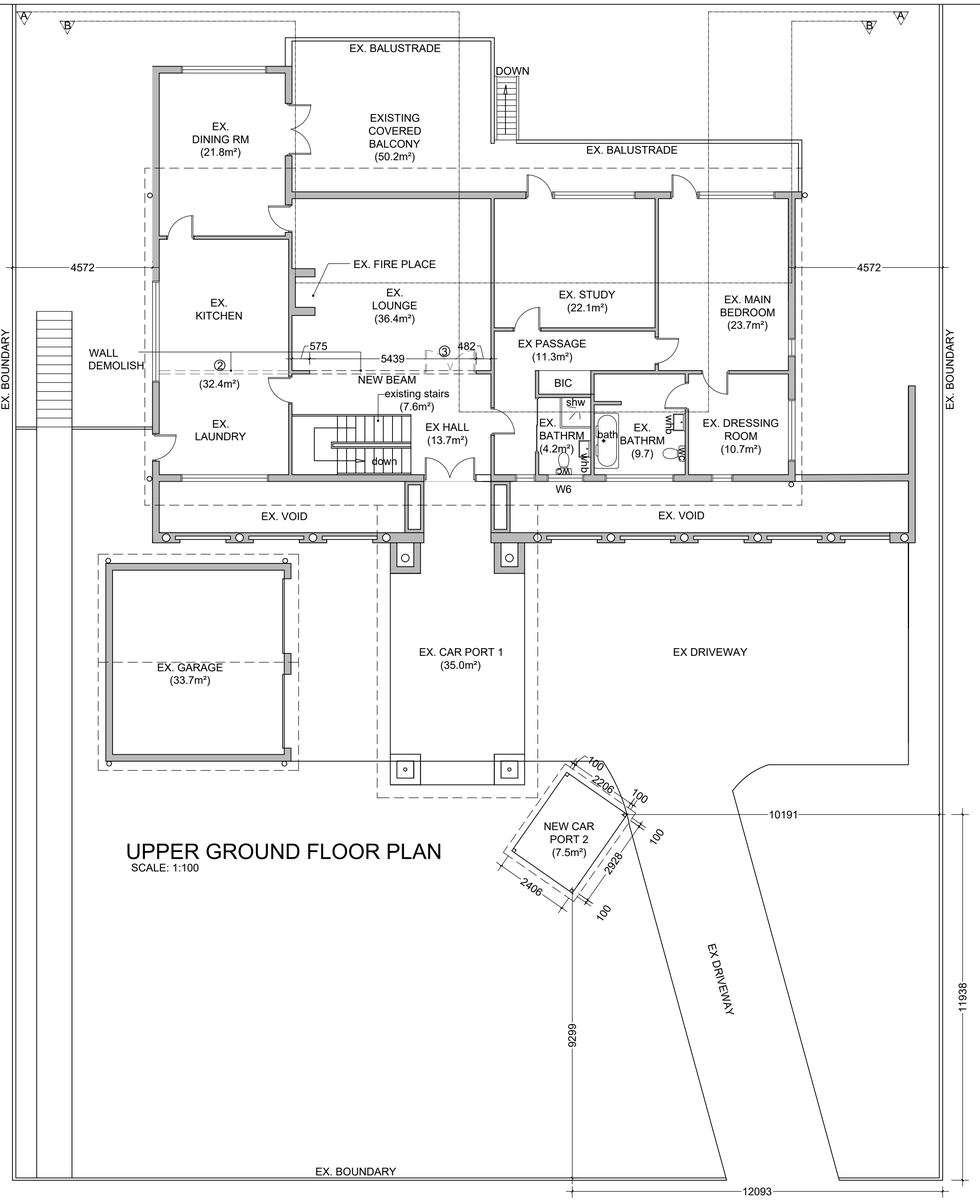


UPPER GROUND FLOOR PLAN
SCALE: 1:100

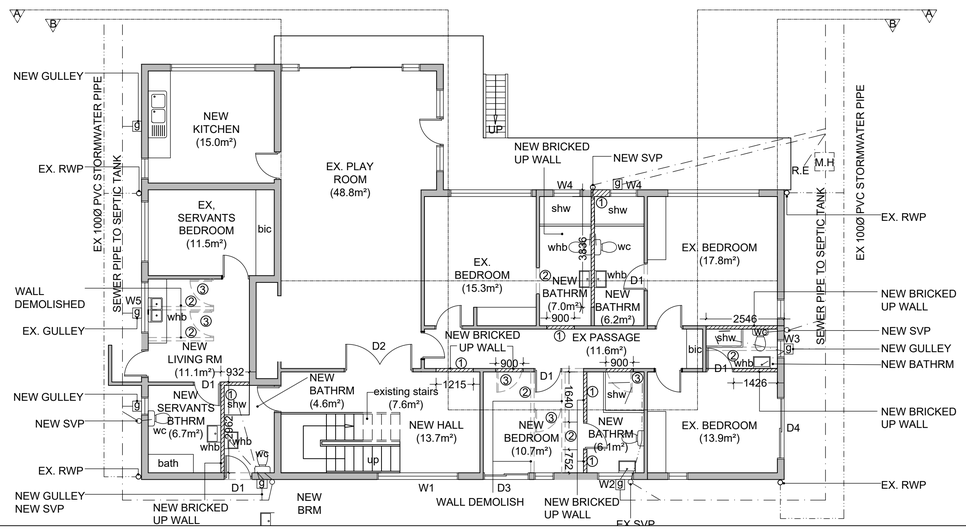


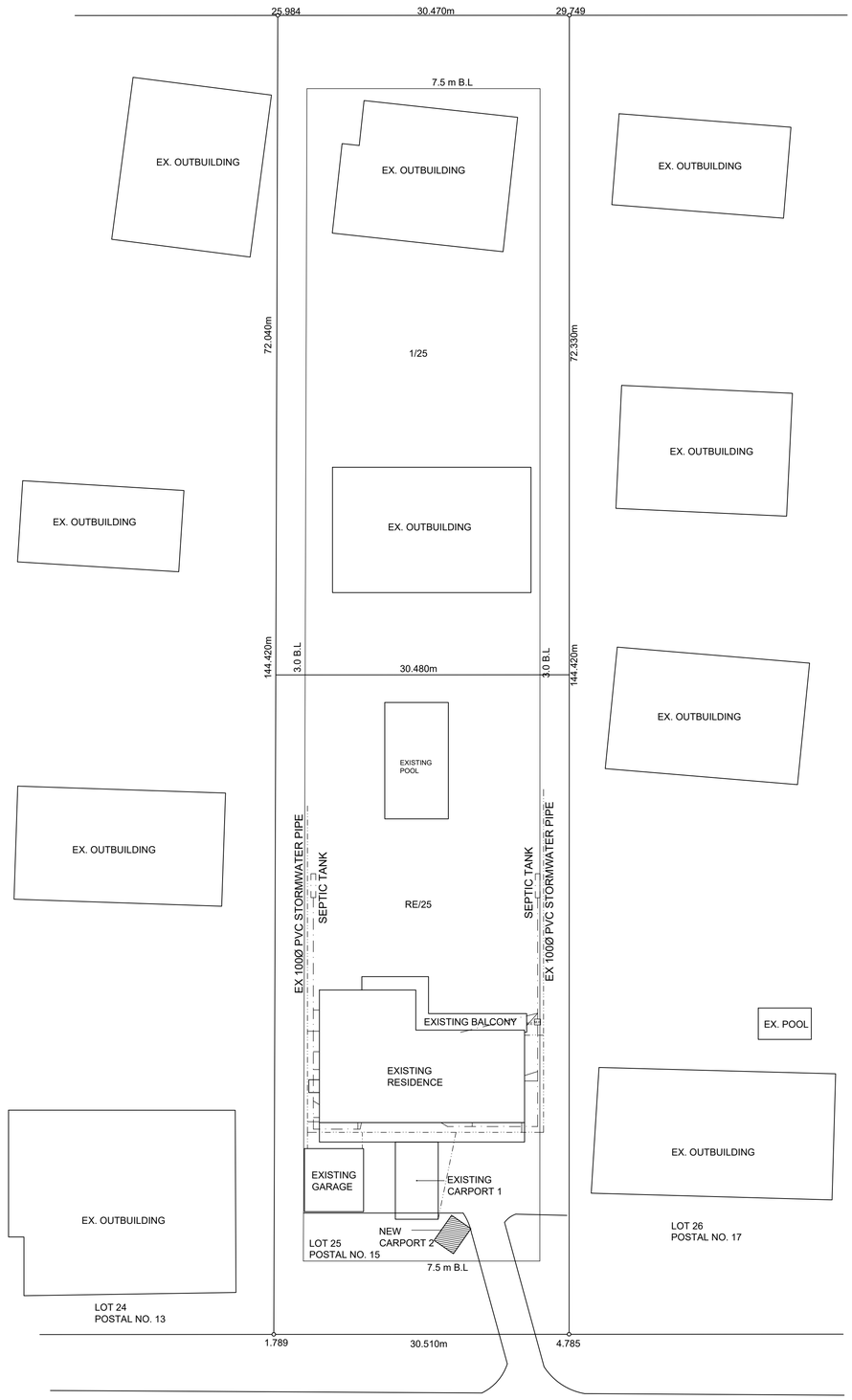


SITE PLAN
SCALE 1:500

KEY:
- PROPOSED STORMWATER DRAINAGE
- EXISTING STORMWATER DRAINAGE
- PROPOSED FOUL DRAINAGE
- EXISTING FOUL DRAINAGE
- PROPOSED AREA
- EXISTING DWELLING

**Notes:**

Copyright: The contents of this drawing may not be reproduced in whole or part without the written consent of ....

No dimensions to be scaled from this drawing

All dimensions to be checked on site by the Contractor

Where discrepancy occur the Contract Administrator must be notified immediately

| REVISION: | DATE: | DESCRIPTION: |
|---|---|---|
| | | |

**OWNER'S SIGNATURE:**

**AUTHOR'S SIGNATURE:**

PLANNING

**POOVEN ELLEN**
Professional Senior Architectural Technologist
P.S.A.T 1618
163 Camper Drive
Havenside
Chatsworth
4092
Tel : 031 811221
cell : 0837750263

Project Title:
Additions & Alterations
15 Beverley Drive
Rem Of ERF Beverley Hills
Westville
For: Erna Steynberg

Drawing Title:
FLOOR PLAN
SITE PLAN

| Scale: | Date: | Drawn: | Checked: |
|---|---|---|---|
| As Shown | 10/24/2018 | T.C | P.E |

2225 Pg1

Revision
-